

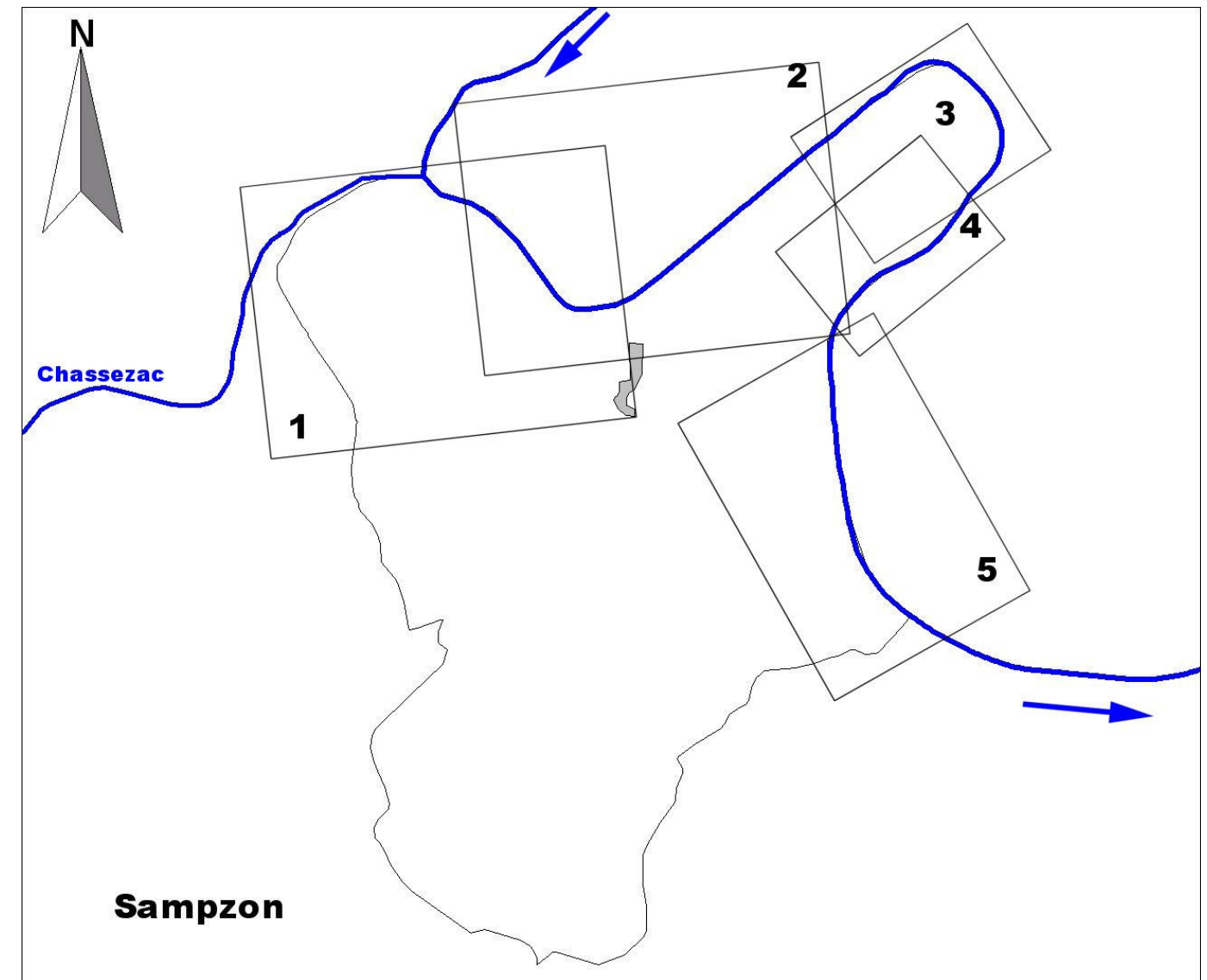
Plan de Prévention des Risques Inondation

Commune de Sampzon



Découpage du Zonage du PPR

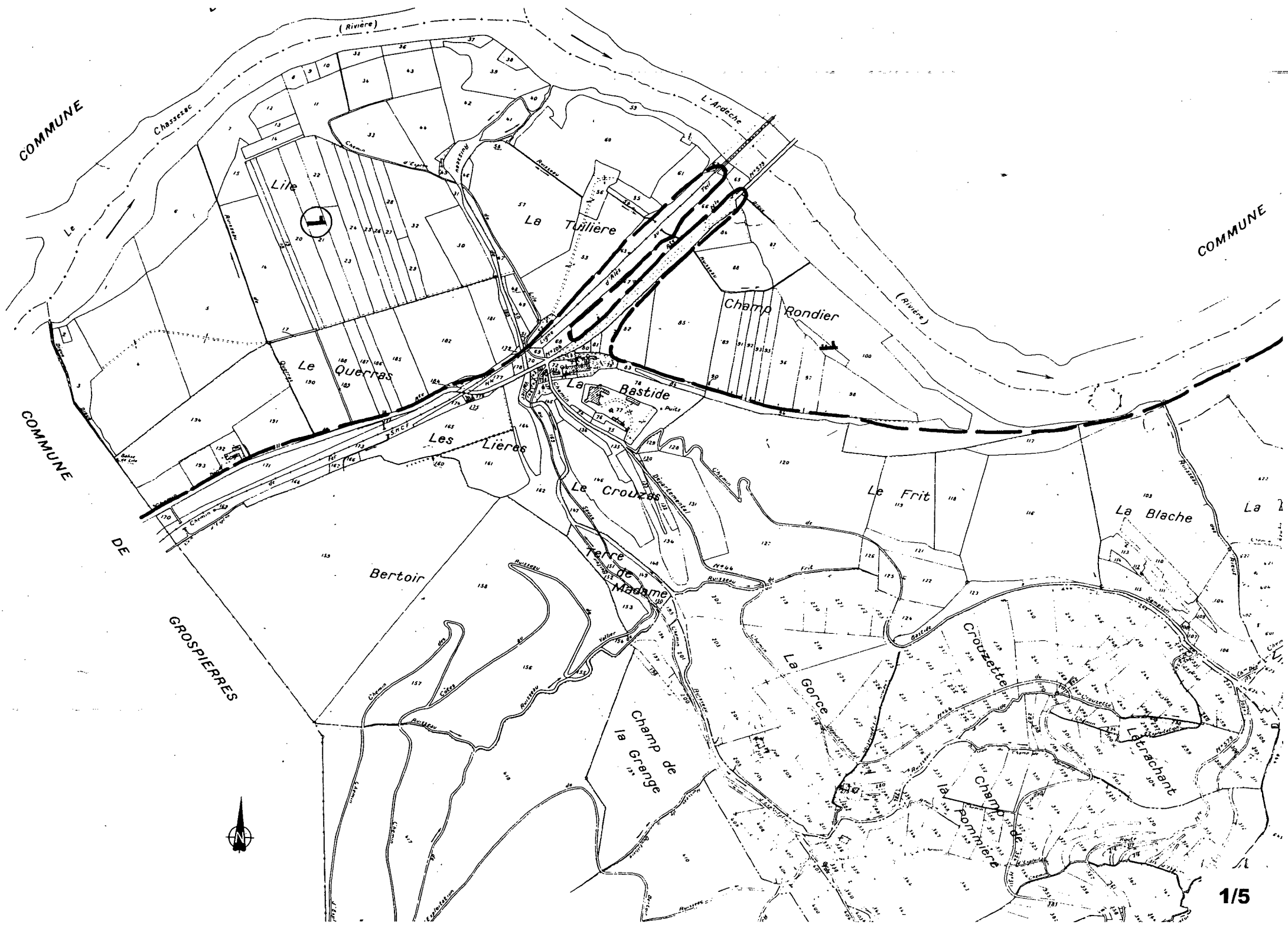
PPR approuvé le 12 mars 2003

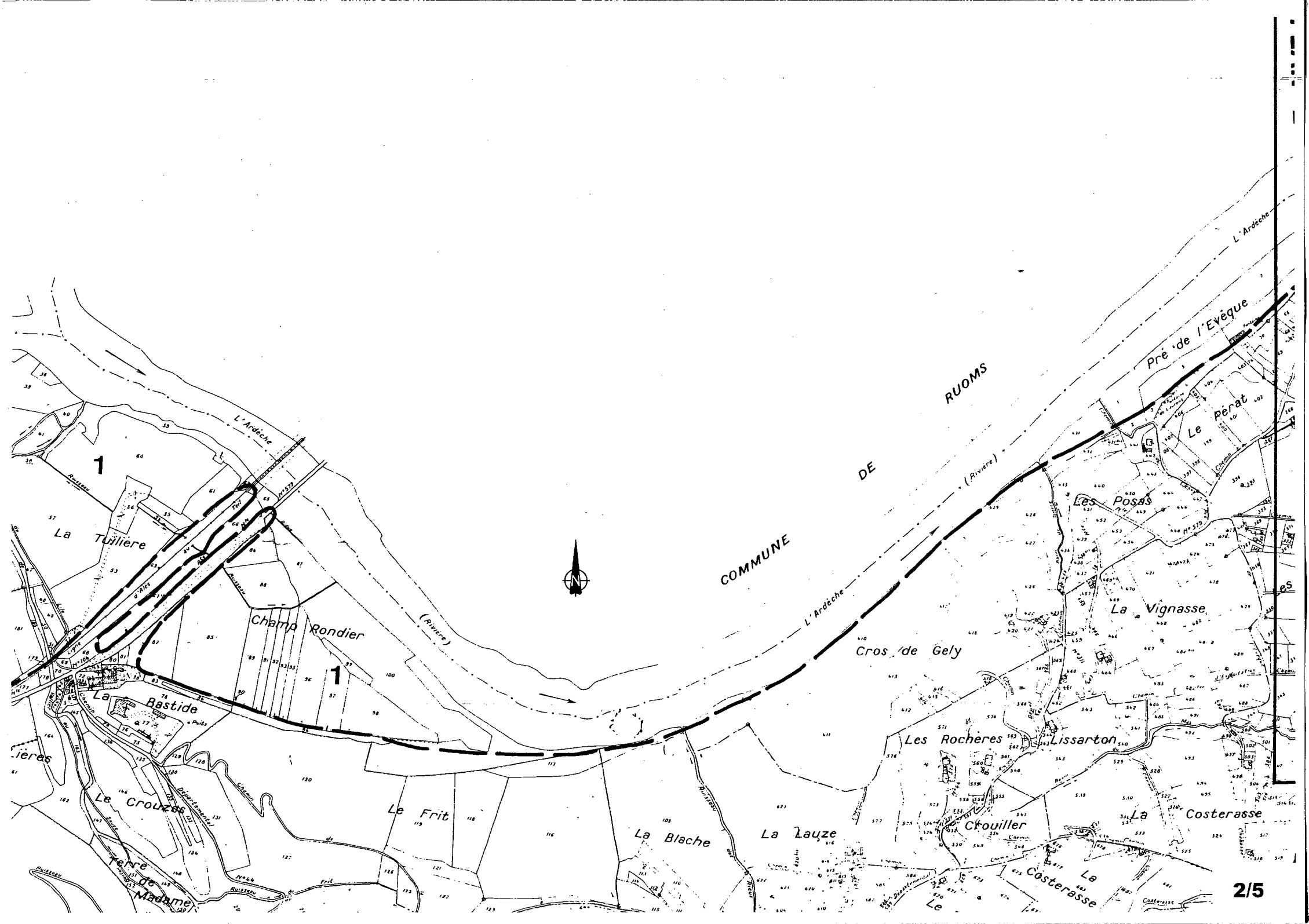


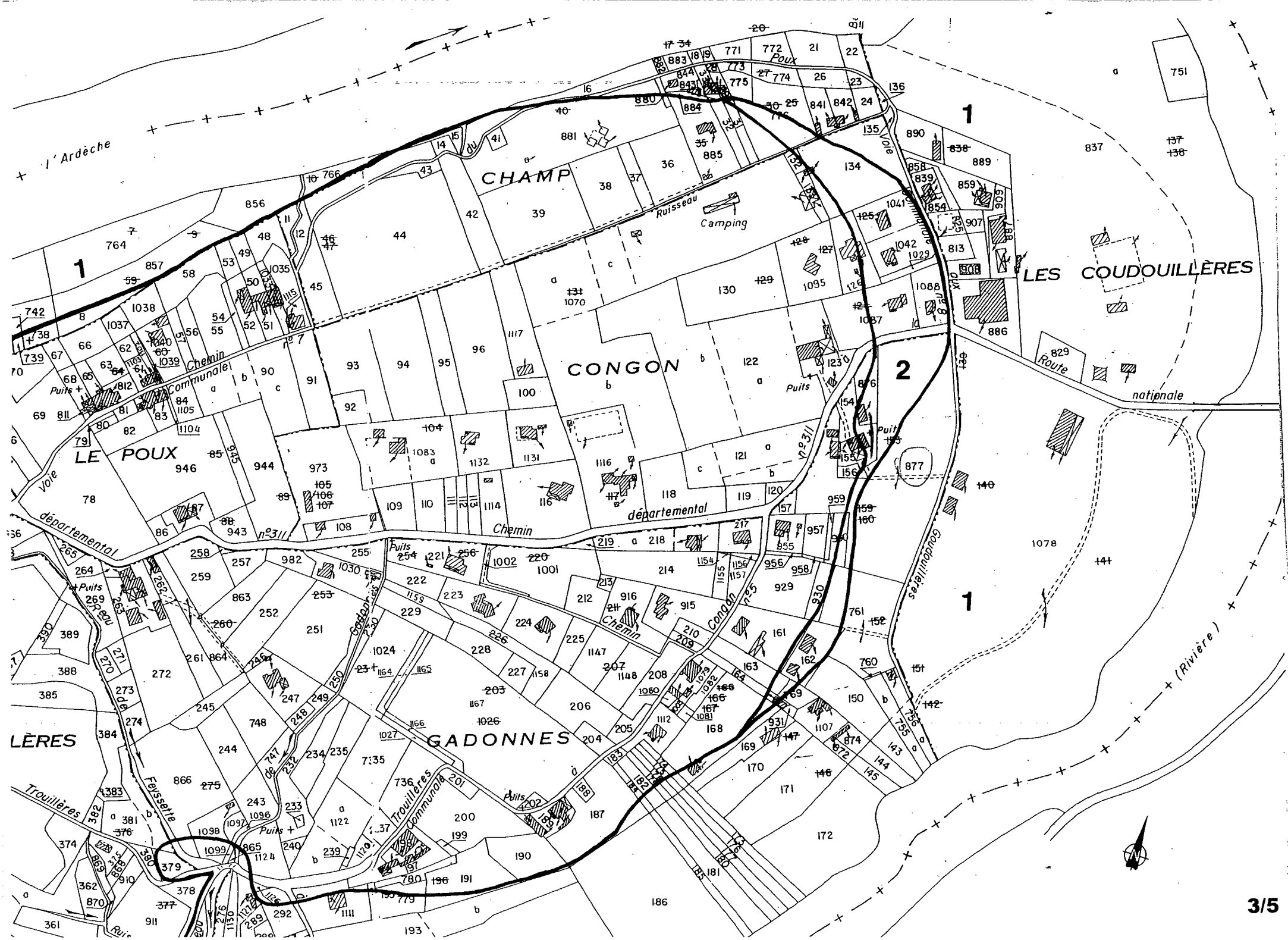
LEGENDE DES CARTES CI-APRES

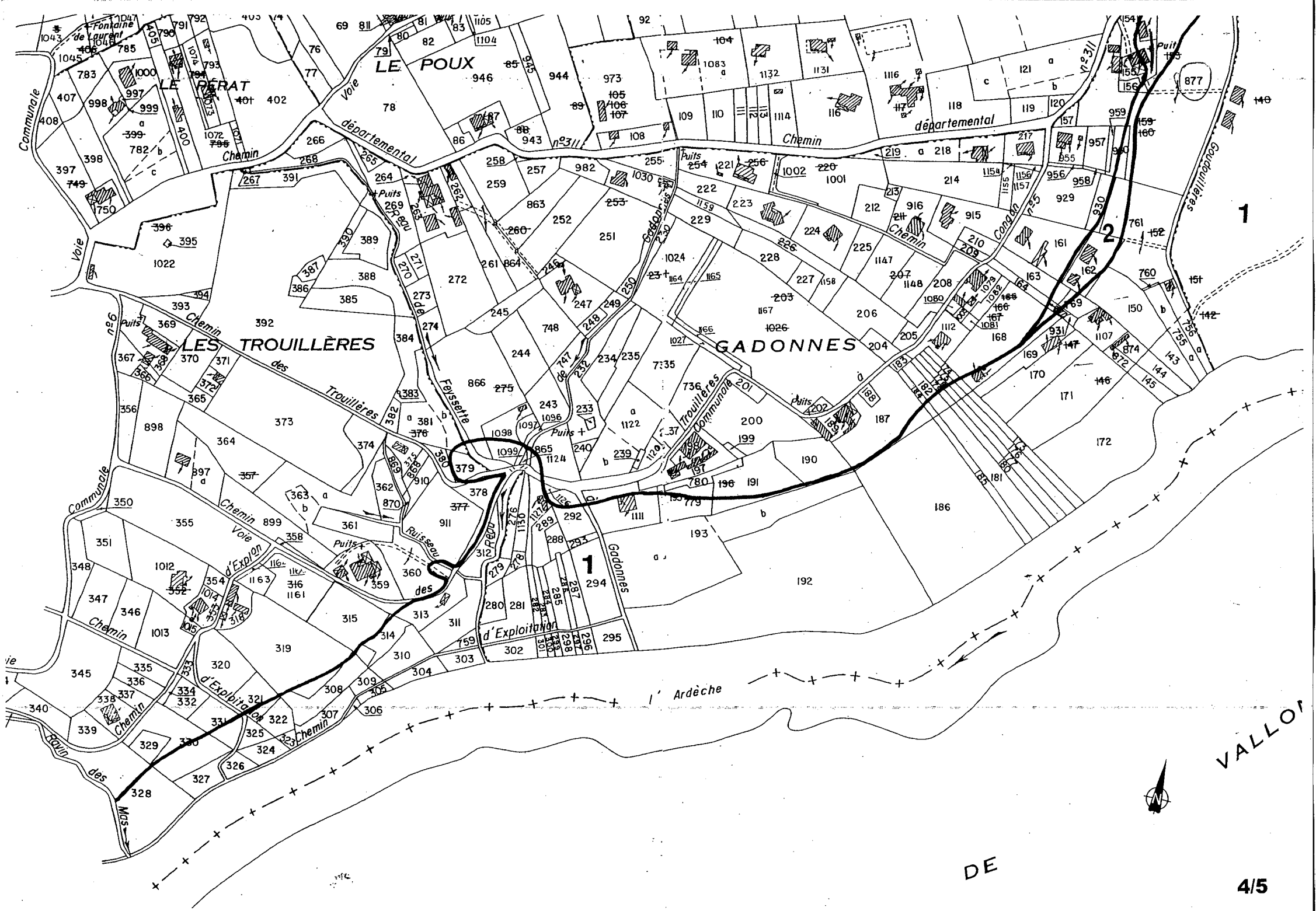
1 : Zone fortement exposée

2 : Zone moyennement exposée









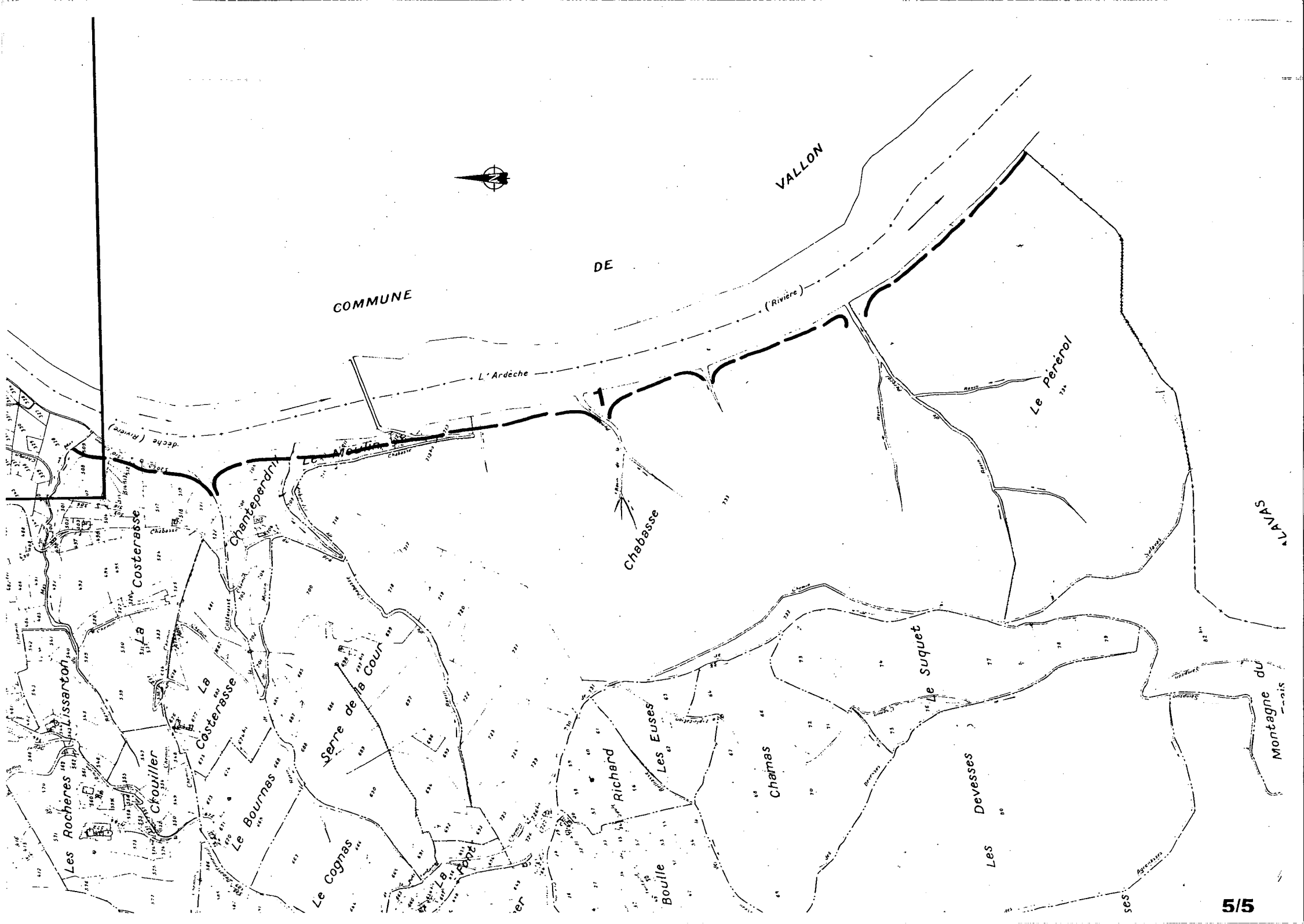
1

2

1

DE

4/5



COMMUNE

VALLON

DE

(Rivière)

L'Ardeche

Le Perterol

CHAMMAS

Montagne du Bois

Le Suquet

Les Devesses

Chamas

Richard

Les Euses

Le Cognas

Le Boumas

La Costerasse

Costerasse

Les Rocheres

Lissartan